

There are "general" and "detail" maps for the lake and the distance field. The distance field detail doesn't all fit into just one mapquest map so it takes 2 to get the whole picture. That is why there is a right and a left. The hotels are in Sharonville and that is a couple exits East of Hamilton Ave just off of I-275.

**Directions to lake:**

**From the north** take either I-71, or I-75 south towards Cincinnati.

Then take I-275 East to the Mt. Healthy Exit (Hamilton Ave)

Take a left on Hamilton (South).

Go about a mile and turn right onto Pinney Lane.

The Cincinnati Casting Club is part of the Cincinnati Central Turners Club.

At the end of Pinney Lane take a left and follow the drive around to the casting docks.

**From the West** take I-74 towards Cincinnati.

Then take I-275 East to the Mt. Healthy Exit (Hamilton Ave)

Take a right on Hamilton (South)

Go about a mile and turn right onto Pinney Lane.

The Cincinnati Casting Club is part of the Cincinnati Central Turners Club.

At the end of Pinney Lane take a left and follow the drive around to the casting docks.

**From the South** take I-75 or I-71 North toward Cincinnati

They combine before you get to Cincinnati. Then they split - Stay on I-75 North past I-74, past Mitchell Ave exit,

past 562 exit. then take Cross County Highway West (also known as the Ronald Reagan).

Stay on Cross County past Galbraith. Take the Hamilton Ave Exit. Go right (North) about 2 miles.

You will go through Mt. Healthy, and then through traffic lights for Springdale Ave, and Struble Road.

Just past Struble look for Pinney Lane, or the Cincinnati Central Turners on the Left.

Turn left on Pinney Lane. The Cincinnati Casting Club is part of the Cincinnati Central Turners Club.

At the end of Pinney Lane take a left and follow the drive around to the casting docks.

**To the Distance Field - Use the directions above to get to Hamilton Avenue.**

You need to find Waycross. From the north you turn left on Waycross at the first traffic light after you get onto Hamilton Ave.

From the south you go past Pinney Lane almost a mile and then turn right at the traffic light for Waycross. (it is across from the Sheriff's Dept.)

Follow Waycross for 3.5 miles. And look for Waycross Elementary School. The address is 825 Waycross.

If you come to Northland Blvd you have gone too far. The distance field is at Waycross Elementary School.

You will see the casters in the back and to the right.

**Cincinnati Days Inn, Sharonville**

**Interstate Highway 275 and US Highway 42 (Exit 46)**

**Sharonville, Ohio, 45241**

**Cost is listed as \$51.99**

**1-866-765-9565**

**Holiday Inn Cincinnati - I-275 North**

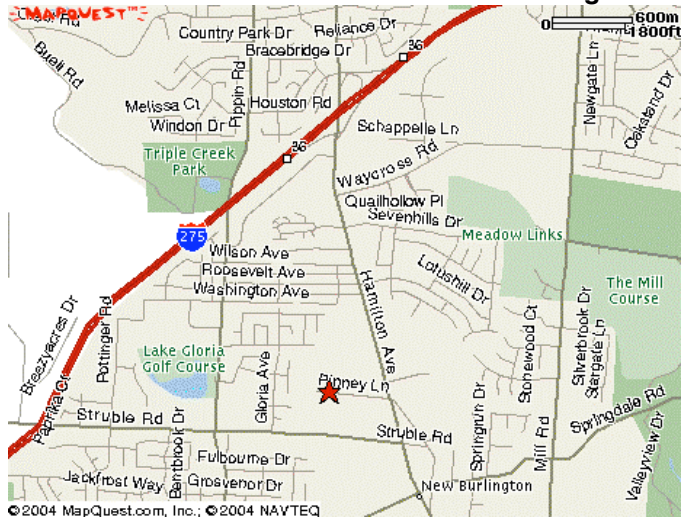
**3855 Hauk Rd.**

**Sharonville, Ohio 45241**

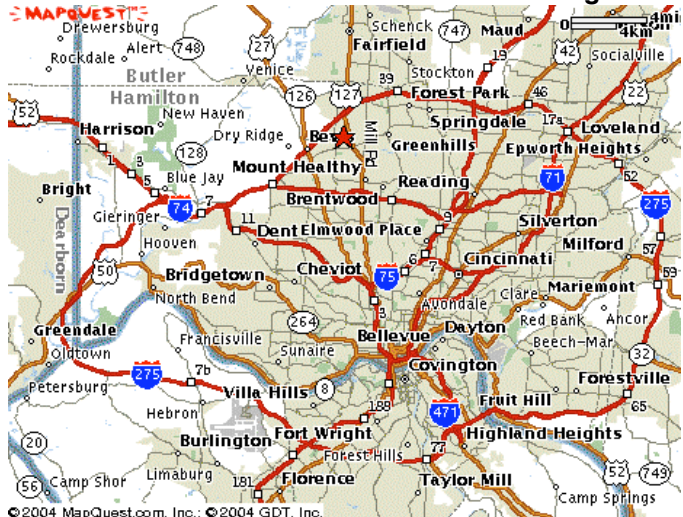
**Cost is listed as \$92.99 (3 stars)**

**(513) 563-8330**

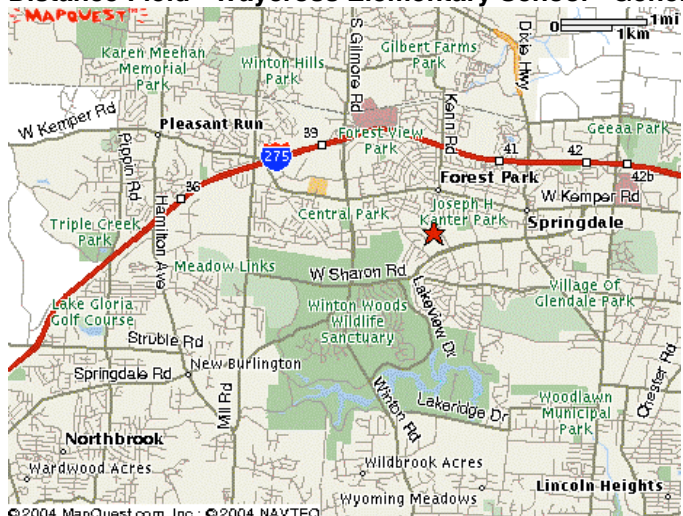
Cincinnati Central Turners - Cincinnati Casting Club - Detail Map



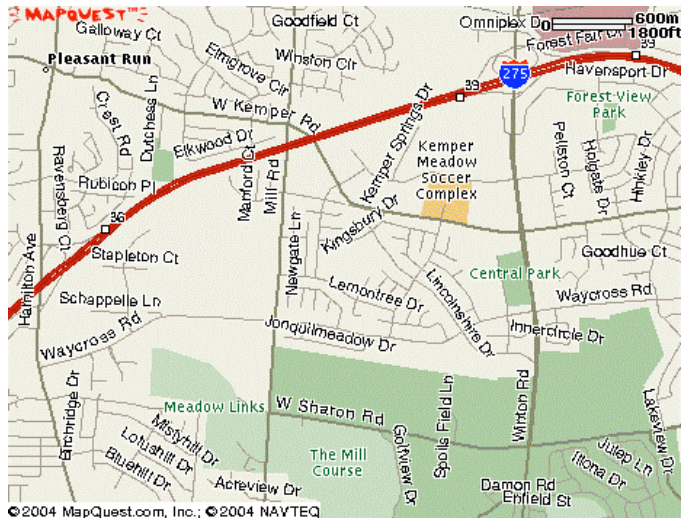
Cincinnati Central Turners - Cincinnati Casting Club - General Map



Distance Field - Waycross Elementary School - General Map



Distance Field - Waycross Elementary School - Left Detail Map



### Distance Field - Waycross Elementary School - Right Detail Map

